

MONA OFFSHORE WIND PROJECT

Environmental Statement

Volume 6, Annex 8.6: Seascape visualisations

Part 3 (Figures 18.1 - 27.2)

Document Number: MOCNS-J3303-RPS-10182

Document Reference: F6.8.6

APFP Regulations: 5(2)(a)

February 2024

F01




Image of an offshore wind farm


MONA OFFSHORE WIND PROJECT

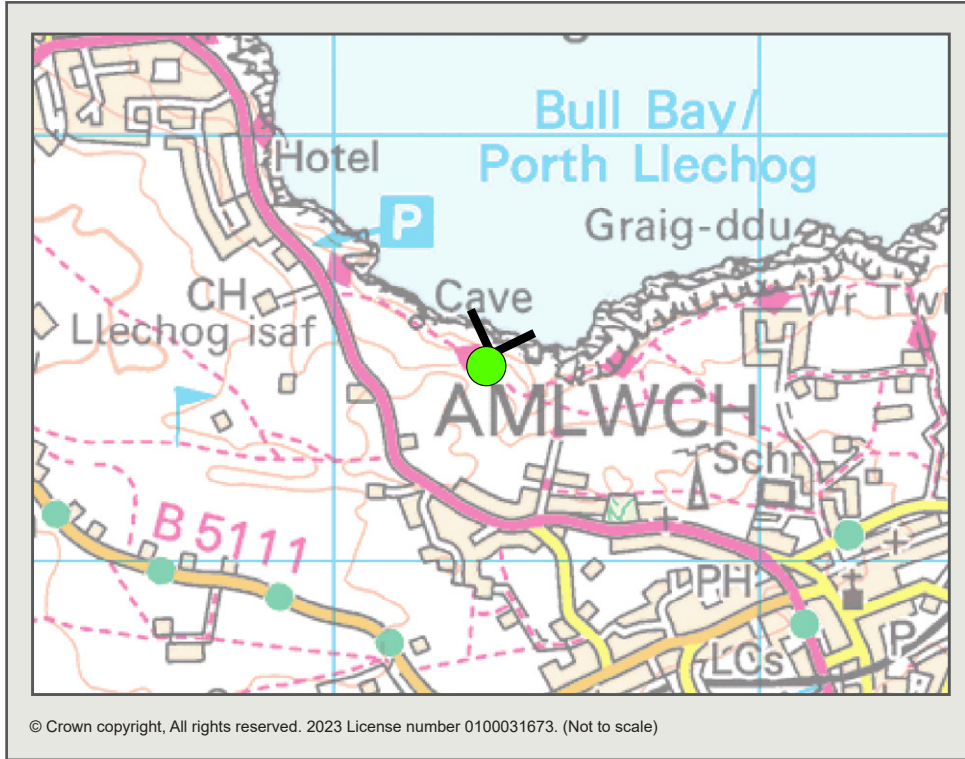
Document status					
Version	Purpose of document	Authored by	Reviewed by	Approved by	Review date
F01	Application	RPS	Mona Offshore Wind Ltd	Mona Offshore Wind Ltd	Feb 2024
Prepared by:		Prepared for:			
RPS		Mona Offshore Wind Limited.			

Figures


Figure 18.1:	Viewpoint 22: Liverpool to Douglas (Isle of Man) Ferry – Wireline only
Figure 19.1:	Viewpoint 23: Heysham to Douglas (Isle of Man) Ferry – Wireline only
Figure 20.1:	Viewpoint 24: Bull Bay, Amlwch, Wales Coast Path – Baseline photography
Figure 20.2:	Viewpoint 24: Bull Bay, Amlwch, Isle of Anglesey National Landscape – Wireline and Photomontage
Figure 21.1:	Viewpoint 25: Moelfre Headland, Wales Coast Path – Baseline photography
Figure 21.2:	Viewpoint 25: Moelfre Hheadland, Isle of Anglesey National Landscape – Wireline and Photomontage
Figure 22.1:	Viewpoint 26: Yr Arwydd, Mynydd Bodafon, trig point, common land – Baseline photography
Figure 22.2:	Viewpoint 26: Yr Arwydd trig point, near Mynydd Bodafon, Isle of Anglesey National Landscape – Wireline and Photomontage
Figure 23.1:	Viewpoint 27 (Day): Benllech, Bay View Road, promenade – Baseline photography
Figure 23.2:	Viewpoint 27 (Night): Benllech, Bay View Road, promenade – Baseline photography
Figure 23.3:	Viewpoint 27: Benllech – Wireline and Photomontage
Figure 23.4:	Viewpoint 27 (Night): Viewpoint 27: Benllech – Wireline and Photomontage
Figure 24.1:	Viewpoint 28: Penmon Point, Wales Coast Path – Baseline photography
Figure 24.2:	Viewpoint 28: Penmon Point, Isle of Anglesey National Landscape- - Wireline and Photomontage
Figure 25.1:	Viewpoint 29: North Wales Path, base of Moel Wnion – Baseline photography
Figure 25.2:	Viewpoint 29: Base of Moel Wnion, Eryri (Snowdonia) National Park – Wireline and Photomontage
Figure 26.1:	Viewpoint 30: Garreg Fawr, North Wales Path, common land – Baseline photography
Figure 26.2:	Viewpoint 30: Garreg Fawr, Eryri (Snowdonia) National Park – Wireline and Photomontage
Figure 27.1:	Viewpoint 31: Tal y Fan summit, open access land – Baseline photography
Figure 27.2:	Viewpoint 31: Tal y Fan, summit, Eryri (Snowdonia) National Park – Wireline and Photomontage

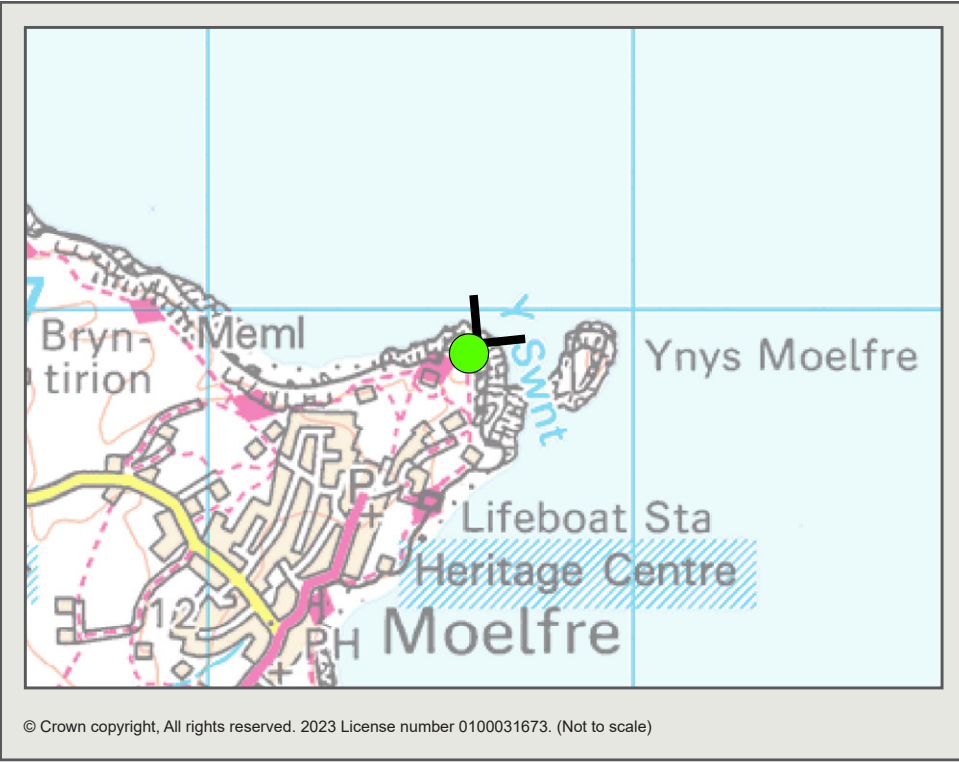








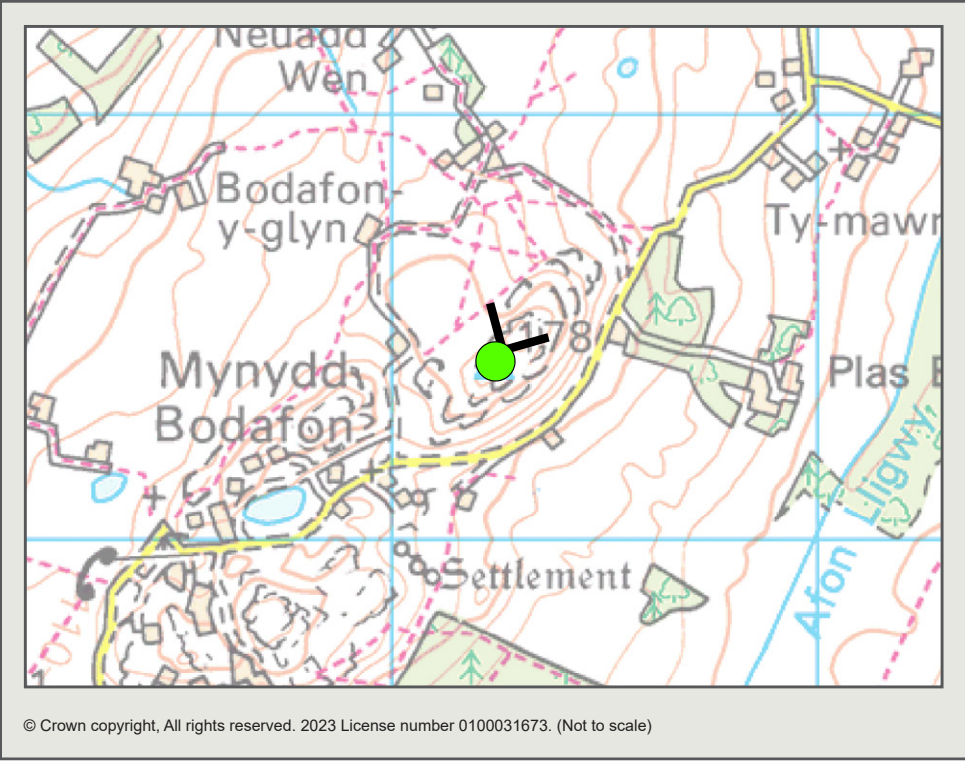
 < indicates the 180° field of view from the respective viewpoint






 < indicates the 180° field of view from the respective viewpoint





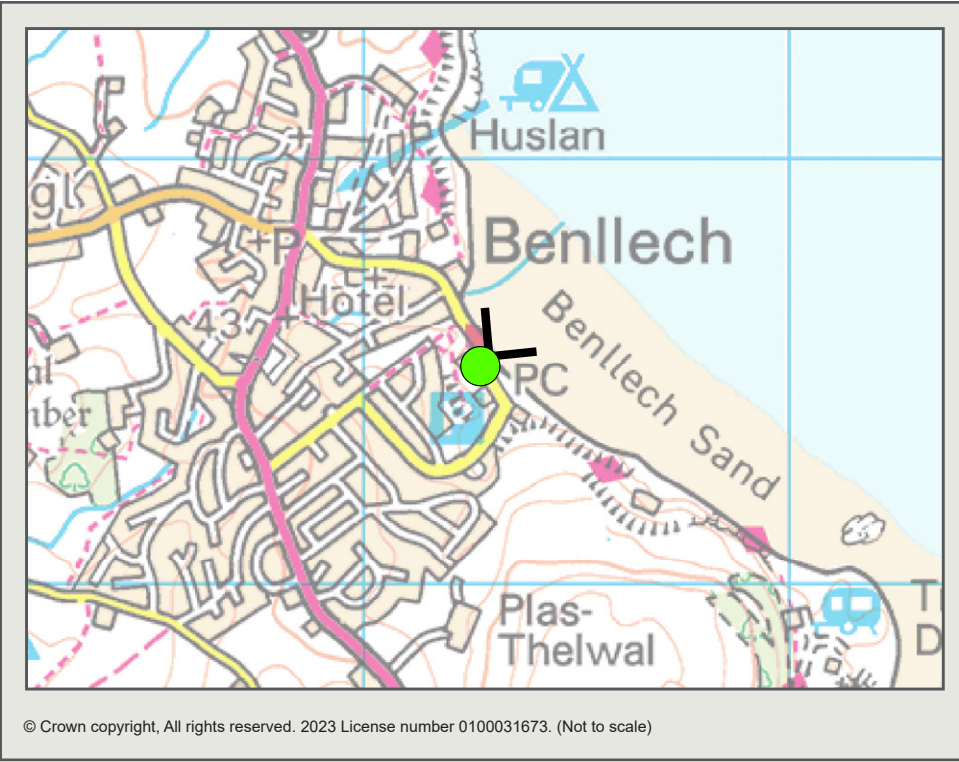
 < indicates the 180° field of view from the respective viewpoint



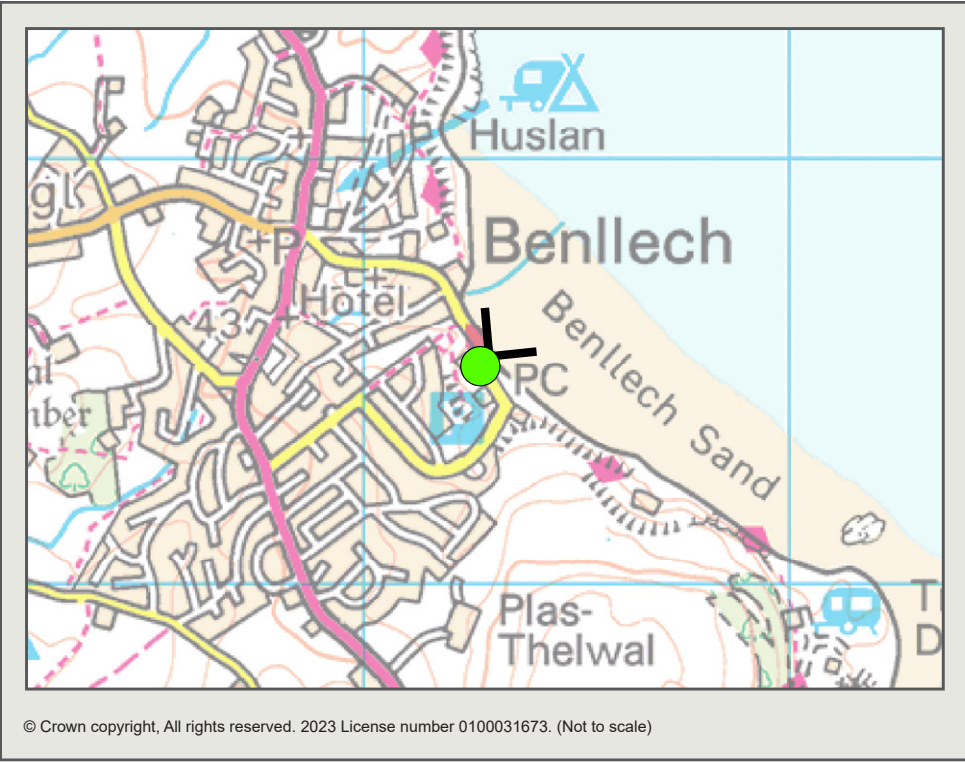
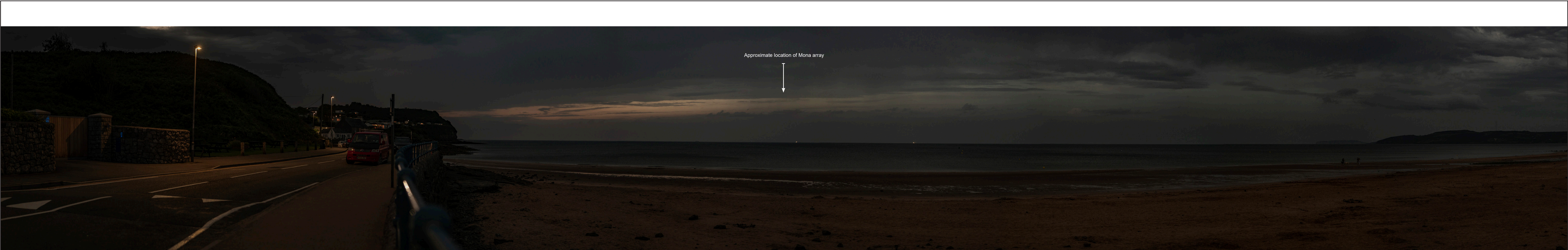
Existing and proposed wireline view




Proposed illustrative view




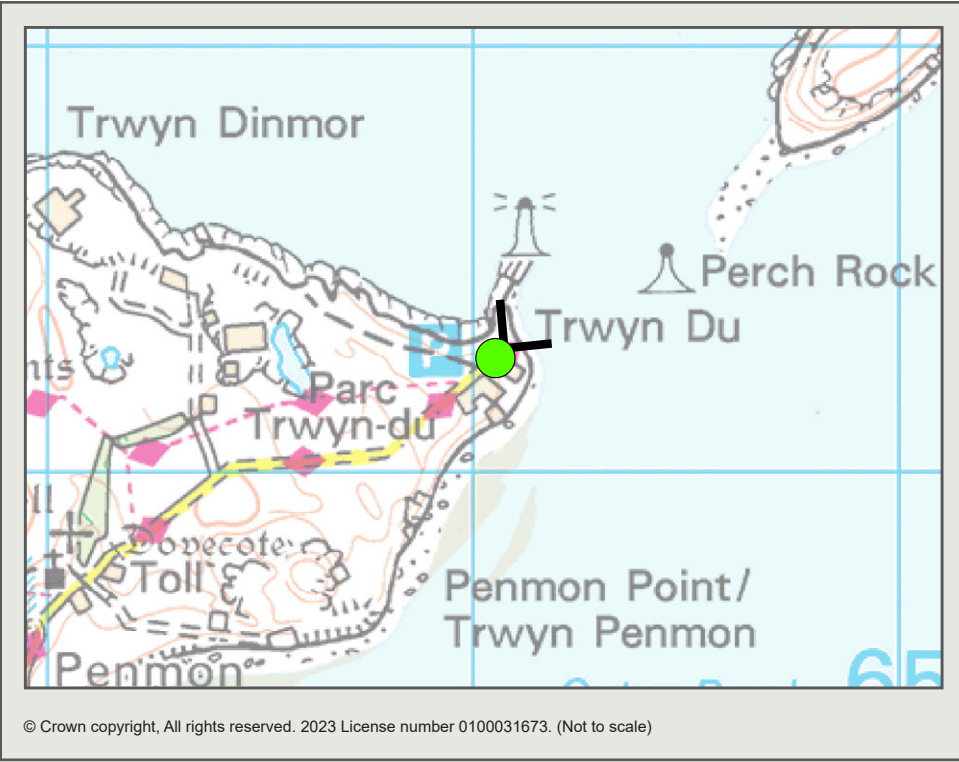

 < indicates the 180° field of view from the respective viewpoint




 < indicates the 180° field of view from the respective viewpoint

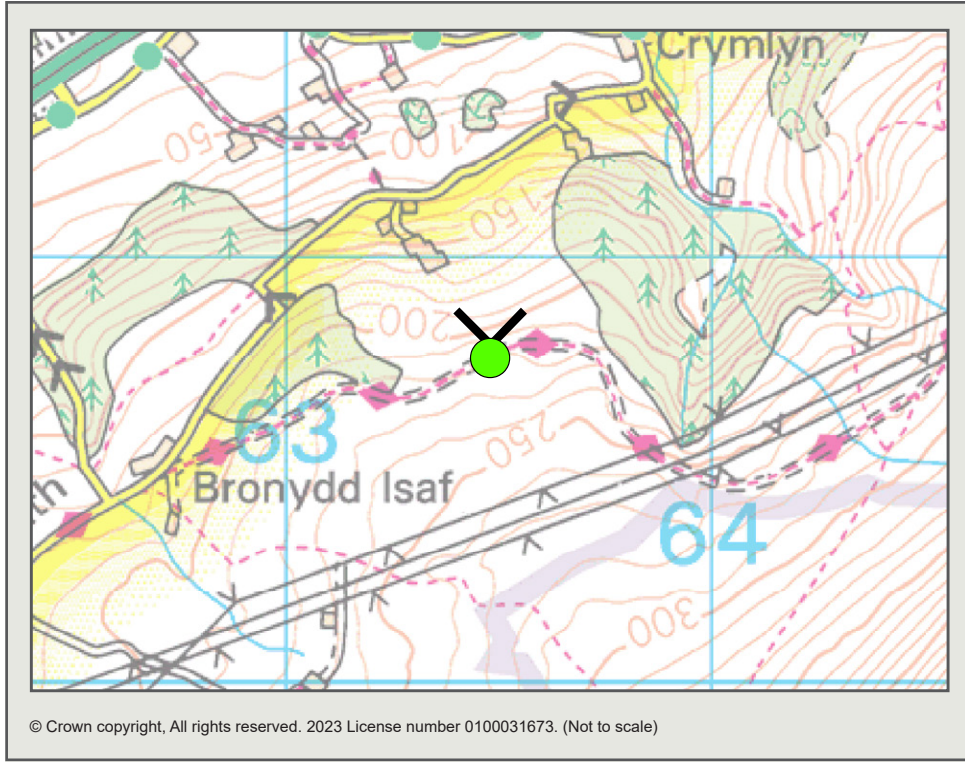







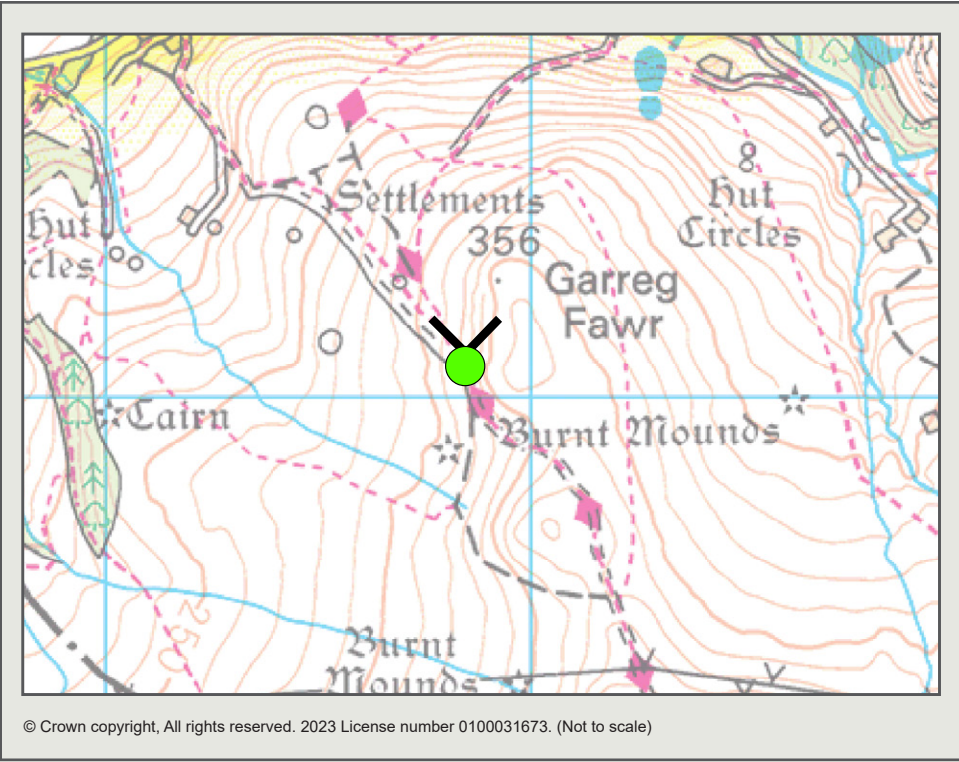
< indicates the 180° field of view from the respective viewpoint






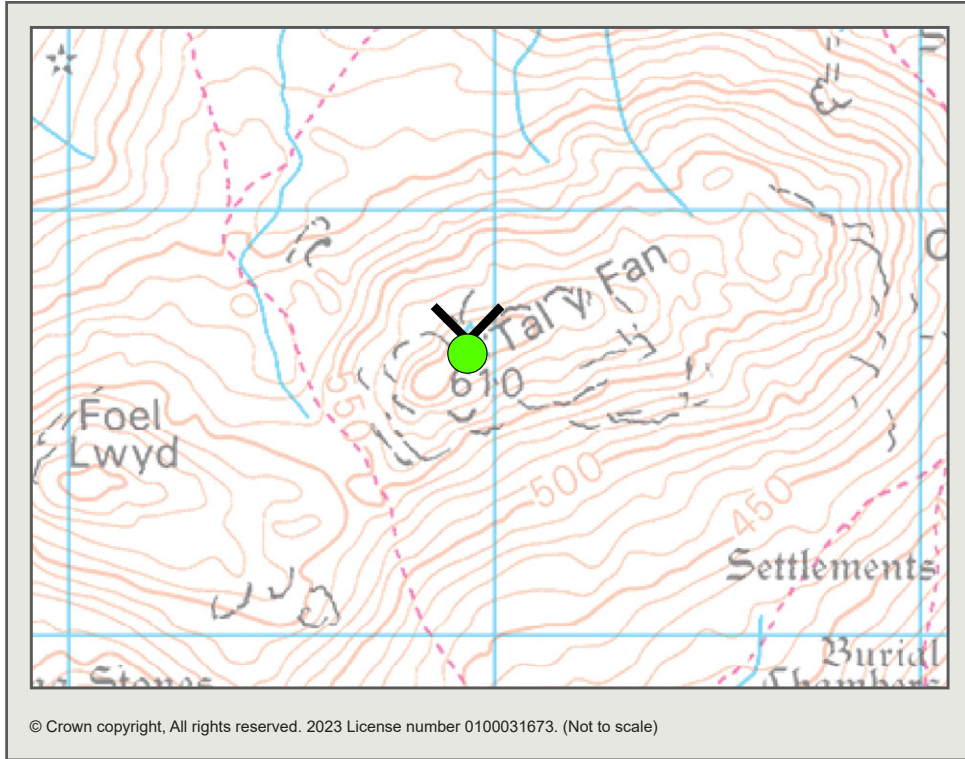
 < indicates the 180° field of view from the respective viewpoint





 < indicates the 180° field of view from the respective viewpoint





 < indicates the 180° field of view from the respective viewpoint

